













Massachusetts Department of Conservation and Recreation

Neponset River Greenway

-  Public parking
-  Carry-in boat launch
-  Public boat ramp
-  Parkways
-  Multi-use path
-  Path in design
-  Path on road
-  Other major path
-  Area of Critical Environmental Concern*
-  Salt marsh
-  DCR owned or managed
-  Other parkland

*Areas of Critical Environmental Concern are managed by DCR for their significant natural and cultural resources. Learn more at www.mass.gov/dcr/stewardship/acec. NOTE: this is not a survey plan; locations are not authoritative. dn2011-07, rev. 2014-09.

