






Date	July 24, 2014	Sampling Conditions*			Dry					
Site ID	Location	E. Coli	Total Phosphorus	Total Nitrogen	ortho-Phosphate	Ammonia	Chlorophyll a	Diss. Oxygen	pH	Temperature
BEB025	Beaver Brook @ Maskwonicut	Non-support	Acceptable	no data	no data	no data	no data	Support	Support	Support
BMB026	Beaver Meadow Brook @ Pine Street	Non-support	Acceptable	no data	no data	no data	no data	Support	Support	Support
EAB010	East Branch @ Neponset Street	Support	Acceptable	no data	Concern	Acceptable	no data	Support	Support	Support
GEB020	Germany Brook @ inlet of Ellis Pond	Non-support	Acceptable	no data	no data	no data	no data	Support	Support	Support
HAB002	Hawes Brook @ Walpole Street	Support	Acceptable	no data	no data	no data	no data	Support	Support	Support
HAB006	Hawes Brook @ Endean Park, railroad bridge	Non-support	Acceptable	no data	no data	no data	no data	no data	Support	Support
HAB010	Hawes Brook @ Washington Street	Non-support	Acceptable	no data	Concern	Acceptable	no data	Support	Support	Support
MEB001	Meadow Brook @ Sunnyside Road	Non-support	Problem	no data	no data	no data	no data	Support	Support	Support
MIB030	Mine Brook @ Nebo Street	Support	Problem	no data	no data	no data	no data	Non-Support	Non-Support	Support
MLB024	Mill Brook @ inlet of Petee's Pond	Support	Acceptable	no data	no data	no data	no data	Support	Support	Support
MMB106	Turner's Pond at Mill Pond Rd.	Support	Acceptable	no data	Concern	Acceptable	14	Non-Support	Support	Support
MOB001	Mother Brook @ Washington Street	Non-support	Acceptable	Problem	Concern	Acceptable	no data	Support	Support	no data
MOB032	Mother Brook @ Reservation	Non-support	Acceptable	no data	no data	no data	no data	Support	Support	Support
MPB037	Massapoag Brook @ Billings Street	Support	Acceptable	no data	no data	no data	no data	Support	Support	Support
MPB088	Massapoag Brook @Walnut Street	Support	Acceptable	no data	Concern	Acceptable	no data	Non-Support	Support	Support
NER002	Neponset River @ outlet of Crackrock Pond	Support	Acceptable	no data	Concern	Acceptable	no data	Non-Support	Support	Support
NER040	Neponset River @ South Street	Support	Acceptable	no data	no data	no data	no data	Non-Support	Support	Support
NER075	Neponset River @ Hollingsworth & Vose Dam	Support	Acceptable	no data	Concern	Acceptable	no data	Non-Support	Support	Support
NER080	Neponset River @ Pleasant Street Bridge	Support	Acceptable	no data	no data	no data	no data	Support	Support	Support
NER125	Neponset River @ Dedham Street Bridge	Non-support	Acceptable	no data	Concern	Acceptable	no data	Non-Support	Support	Support
NER150	Neponset River @ Paul's Bridge	Support	Acceptable	Acceptable	Concern	Acceptable	no data	Support	Support	Support
NER165	Neponset River @ Fairmount Avenue	Non-support	Acceptable	no data	no data	no data	no data	Support	Support	no data
NER185	Neponset River @ Ryan Playground	Non-support	Acceptable	no data	no data	no data	no data	Support	Support	Support
NER200	Neponset River @ Adams Street Bridge	Non-support	Acceptable	Acceptable	Concern	Acceptable	no data	Support	Support	Support
PEB008	Pecunit Brook @ Elm Street	Non-support	Acceptable	no data	no data	no data	no data	Support	Support	Support
POB040	Ponkapoag Brook @ Elm St	Support	Acceptable	no data	Concern	Acceptable	no data	Non-Support	Non-Support	Support
PQB036	Pequit Brook @ Rt 138	Non-support	Problem	no data	Concern	Concern	no data	Non-Support	Non-Support	Support
PQB040	Pequit Brook @ Sherman Street	Non-support	Acceptable	no data	no data	no data	no data	Support	Support	Support
PTB028	Pine Tree Brook @ Blue Hills Parkway	Support	Acceptable	no data	no data	no data	no data	Non-Support	Support	Support
PTB035	Pine Tree Brook @ Brook Road	Non-support	Acceptable	no data	no data	no data	no data	Non-Support	Support	Support
PTB047	Pine Tree Brook @ Central Avenue	Non-support	Acceptable	Problem	Concern	Acceptable	no data	Support	Support	Support
PUB022	Purgatory Brook @ Rt 1A, near Everett St	Non-support	Acceptable	no data	Concern	Acceptable	no data	Support	Support	Support
SHB021	Steep Hill Brook @ Central St & West St	Support	Acceptable	no data	no data	no data	no data	Support	Support	Support
SMB001	School Meadow Brook @ Pine Street	Support	Acceptable	no data	no data	no data	no data	Non-Support	Non-Support	Support
SPB016	Spring Brook @ Route 27	Support	Acceptable	no data	no data	no data	no data	Non-Support	Support	Support
THB033	Traphole Brook @ Sumner Street	Support	Acceptable	no data	Concern	Acceptable	no data	Support	Support	Support
UNB002	Unquity Brook @ Randolph Avenue	Non-support	Problem	no data	no data	no data	no data	Non-Support	Support	Support
UNB014	Unquity Brook @ Adams Street	Non-support	Acceptable	no data	no data	no data	no data	Support	Support	Support
UNB016	Unquity Brook @ Squantum St/Christopher Rd	Non-support	Acceptable	no data	no data	no data	no data	Support	Support	Support
WIP002	Willett Pond, east end	Support	Acceptable	no data	no data	no data	5	no data	Support	Support
WIP003	Willett Pond, southern site	Support	Acceptable	no data	no data	no data	4	no data	Support	Support

\*Sampling Conditions

Greater than or equal to 0.05" / 72 hours = wet  
 Less than 0.05" / 72 hours = dry

	Problem or Non-support	Problem or Non-support		Flagged/Unreliable
	Concern	Concern		
	Acceptable or Support	Acceptable or Support		
	No data			